

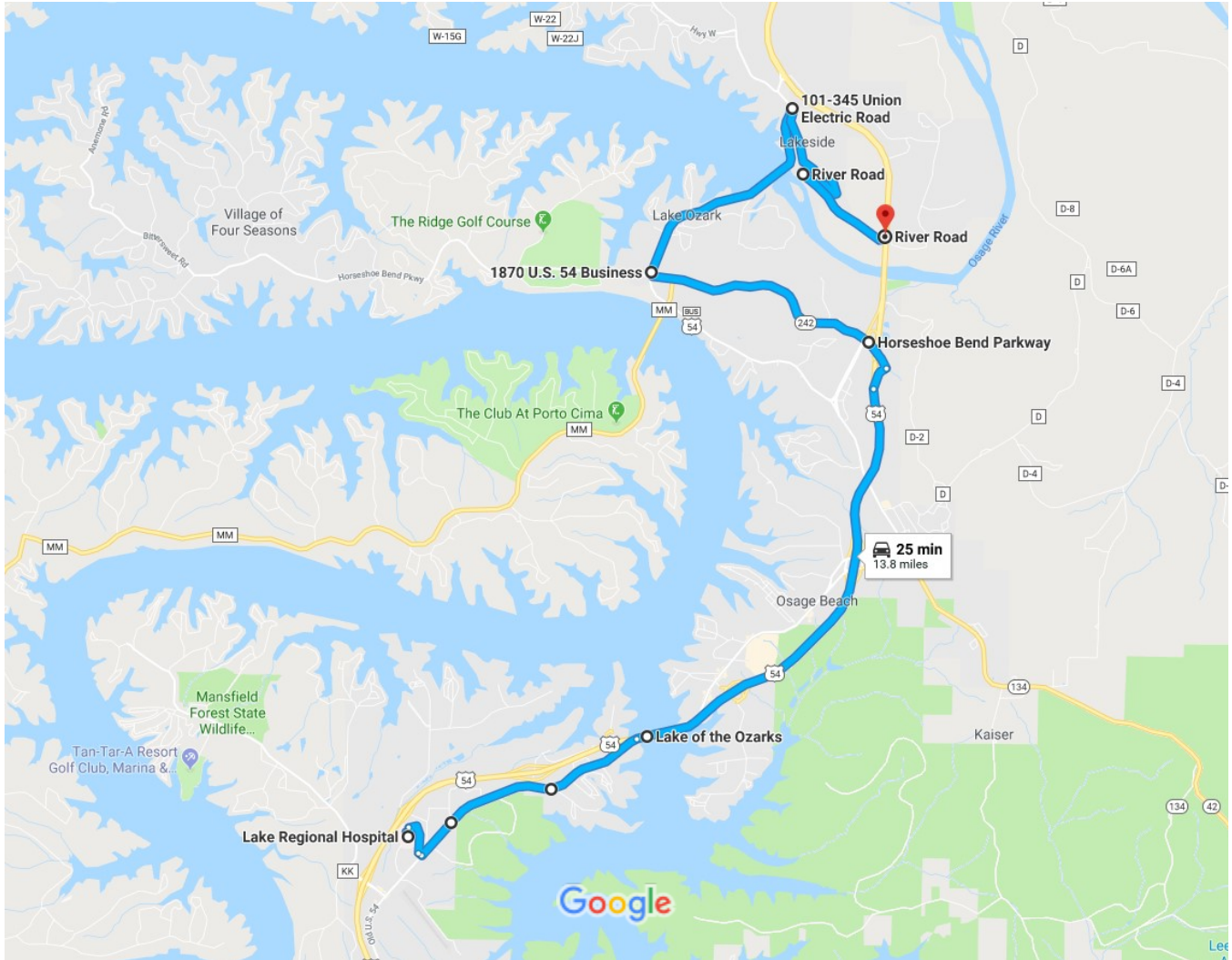
Parade Route for Porsche Club of America  
Parade Date: Saturday, July 14, 2018



Lake Regional Hospital to River Rd, Lake Ozark, MO 65049

Drive 13.8 miles, 25 min

Parade of Porsches



Map data ©2018 Google 1 mi

### Lake Regional Hospital

54 Hospital Dr, Osage Beach, MO 65065


- ↑ 1. Head east on Hospital Dr  
302 ft
- ➔ 2. Turn right to stay on Hospital Dr  
0.3 mi
- 3. Turn left to stay on Hospital Dr  
187 ft
- 4. Turn left onto Old U.S. 54/Osage Beach Pkwy  
0.4 mi

---


4 min (0.8 mi)

## 5711-5721 Osage Beach Pkwy

Osage Beach, MO 65065

-  5. Head northeast on Old U.S. 54/Osage Beach Pkwy toward Industrial Dr  

---

1.8 mi
-  6. Take the ramp onto US-54 E  

---


489 ft

---


3 min (1.9 mi)

## Lake of the Ozarks


Missouri

-  7. Head east on US-54 E  

---

4.0 mi
-  8. Take the MO-242/Horseshoe Bend Pkwy exit toward US-54 Business  

---

0.2 mi
-  9. Continue onto MO-242/Horseshoe Bend Pkwy  

---


0.3 mi

---


5 min (4.5 mi)

## Horseshoe Bend Pkwy

Lake Ozark, MO 65049

-  10. Head northwest on Horseshoe Bend Pkwy toward Osage Beach Pkwy  

---

2.1 mi
-  11. Turn right onto Bagnell Dam Blvd  

---


200 ft

---

3 min (2.1 mi)


## 1870 US-54 BUS

Lake Ozark, MO 65049

-  12. Head north on Bagnell Dam Blvd toward Hidden Acres Rd/Lake Rd 54-10  

---

2.1 mi

 13. Turn right onto Union Electric Rd

 Destination will be on the left

89 ft


5 min (2.1 mi)

## 101-345 Union Electric Rd

Lake Ozark, MO 65049

 14. Head southeast on Union Electric Rd toward Union Electric Village Rd

1.3 mi


 15. Turn left onto River Rd

95 ft

3 min (1.3 mi)

## River Rd

Lake Ozark, MO 65049

 16. Head southeast on River Rd toward US-54 W

1.0 mi

2 min (1.0 mi)

## River Rd

Lake Ozark, MO 65049

These directions are for planning purposes only. You may find that construction projects, traffic, weather, or other events may cause conditions to differ from the map results, and you should plan your route accordingly. You must obey all signs or notices regarding your route.